












# Mayfield

## Key

- Flood Zone 2 + high central climate change 
- High Weald Area of Outstanding Natural Beauty 
- Ancient woodland 
- Local Wildlife Site 
- Scheduled Ancient Monument 
- Conservation Area 
- Primary Shopping Area 
- Primary Shopping Frontage 
- Secondary shopping frontage 
- 10km Special Protection Area Zone 
- Development Boundary 

The map does not identify specific open space areas. However the Council is seeking to protect the following types of open space: Allotments, Amenity Green Space, Parks and recreation grounds, Children's play space, Youth play space, Natural green space and Outdoor sport

© Crown copyright and database rights 2017 Ordnance Survey 100018692. You are permitted to use this data solely to enable you to respond to, or interact with, the organisation that provided you with the data. You are not permitted to copy, sub-licence, distribute or sell any of this data to third parties in any form.

© Natural England copyright 2017

Contains Environment Agency information © Environment Agency and/or database right.

© English Heritage 2017. Contains Ordnance Survey data © Crown copyright and database right 2017 The English Heritage GIS Data contained in this material was obtained on 13/9/16. The most publicly available up to date English Heritage GIS Data can be obtained from <http://www.english-heritage.org.uk>.

Data is provided with permission of Sussex Biodiversity Record Centre acting on behalf of the contributing biological recorders. Copyright © 2017 Sussex Biodiversity Record Centre, all rights reserved.

## Proposals Map



200 Metres

Scale 1:10000 @ A3

March 2017

Wealden Local Plan

